
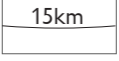
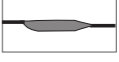






LEGEND

-  Application Site
-  15km Study Area
-  Indicative Lagoon seawall
-  Sker Point to Mumbles Head
-  Coastline within Seascape Unit
-  Landward Limit
-  Seaward Limit



soltysbrewster
CONSULTING

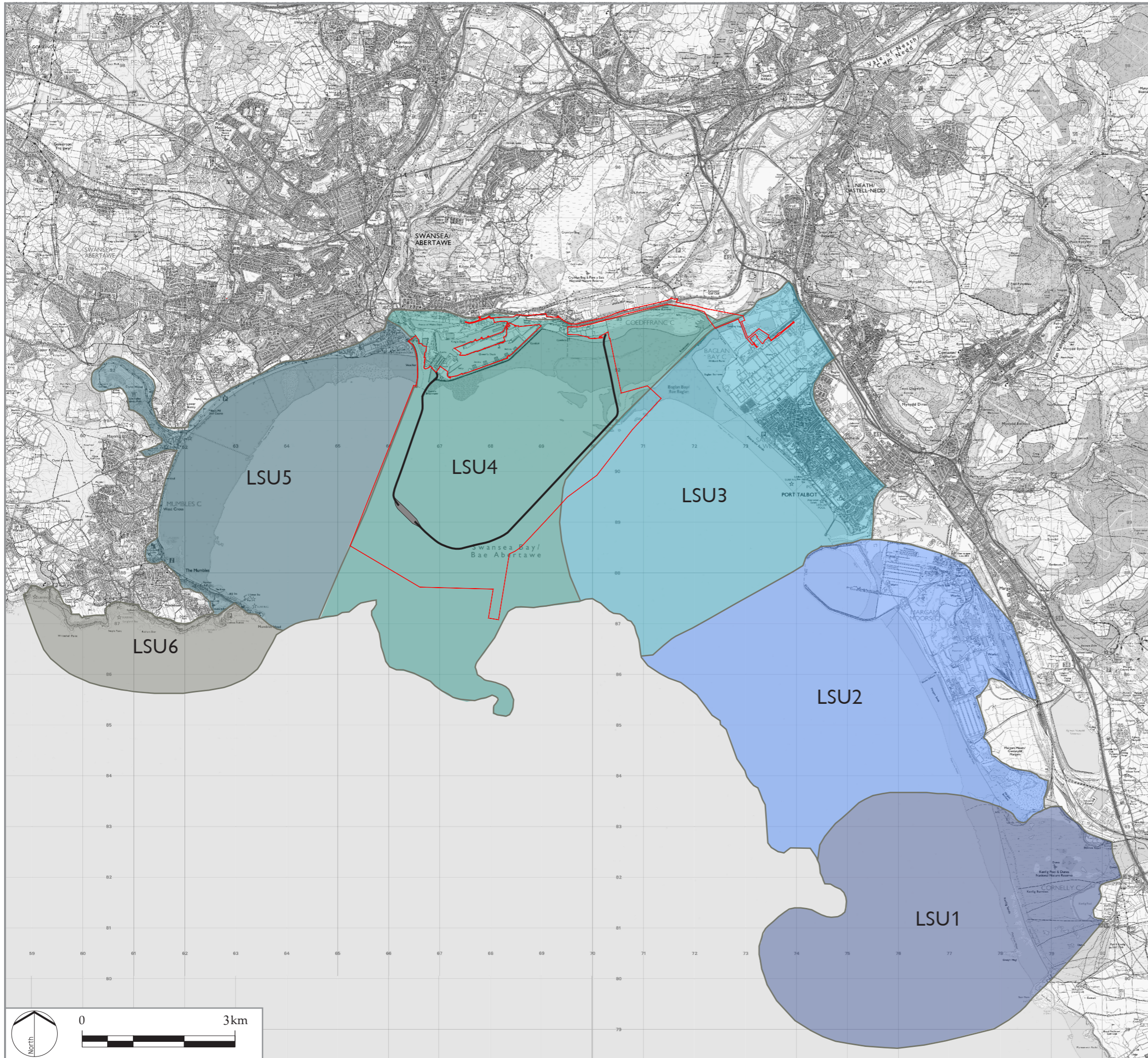
PROJECT TITLE
SWANSEA BAY TIDAL LAGOON

DRAWING TITLE
Figure 13.03
Regional Seascape Unit 2
Mumbles Head to Three Cliffs Bay


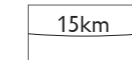







ISSUED BY	Soltys Brewster Consulting	T: 020 2040 8476
DATE	Oct 2013	DRAWN ES
SCALE@A3	Refer to Scale Bar	CHECKED RC
STATUS	Final	APPROVED GS

No dimensions are to be scaled from this drawing.
All dimensions are to be checked on site.
Area measurements for indicative purposes only.

Sources: Ordnance Survey.



LEGEND

-  Application Site
-  15km Study Area
-  Indicative Lagoon seawall
-  LSU1 Kenfig Sands
-  LSU2 Port Talbot Steel Works
-  LSU3 Aberavon Sands
-  LSU4 Swansea Port & Crymlyn Burrows
-  LSU5 Swansea Bay
-  LSU6 Gower Coast



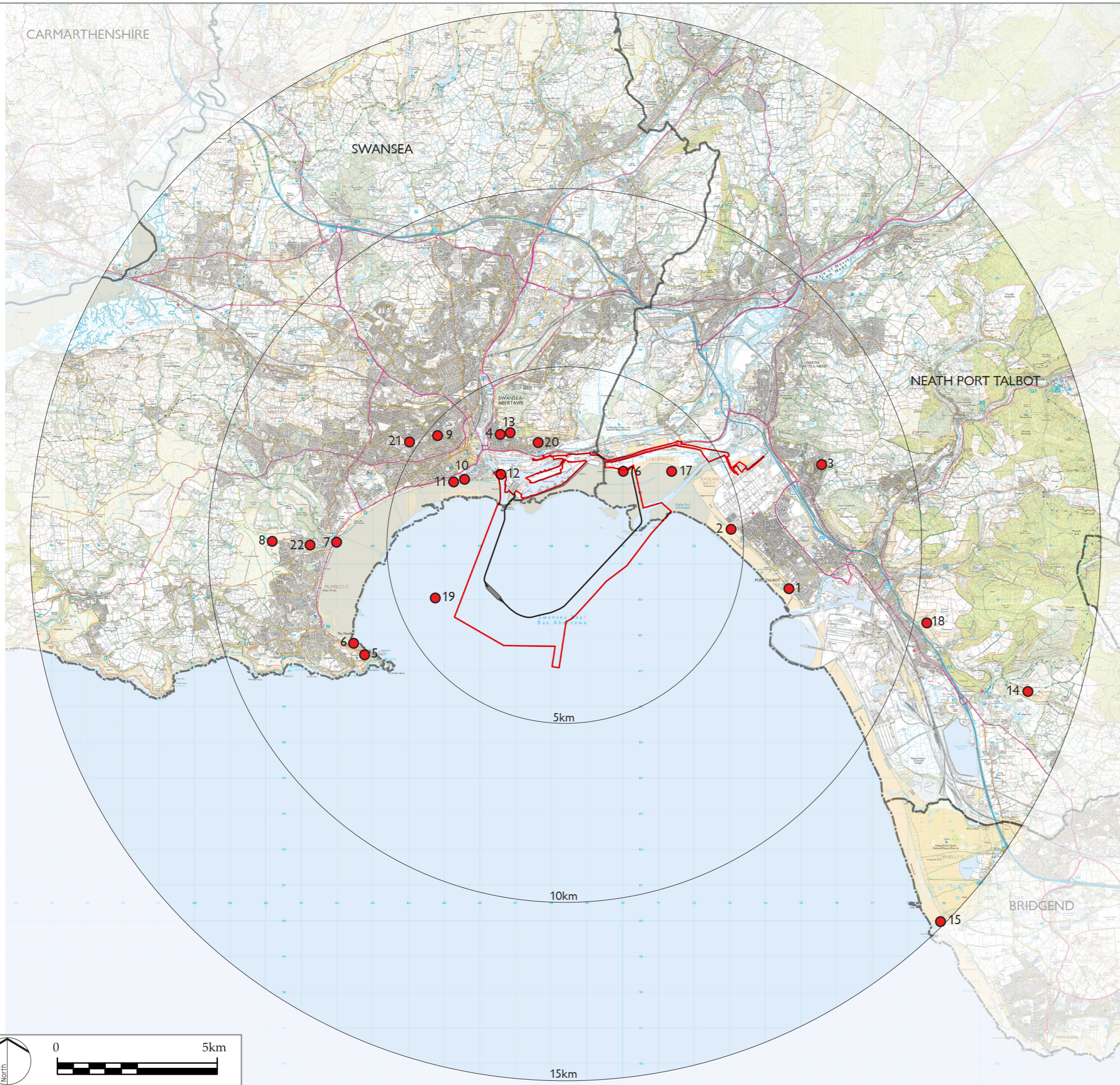
PROJECT TITLE
SWANSEA BAY TIDAL LAGOON

DRAWING TITLE
Figure 13.04
Local Seascape Units

ISSUED BY	Soltys Brewster Consulting	T: 020 2040 8476
DATE	Oct 2013	DRAWN ES
SCALE@A3	Refer to Scale Bar	CHECKED RC
STATUS	Final	APPROVED GS

No dimensions are to be scaled from this drawing.
All dimensions are to be checked on site.
Area measurements for indicative purposes only.

Sources: Ordnance Survey.



LEGEND

- Application Site
- 15km Study Area
- Indicative Lagoon seawall
- Authority Boundaries
- Viewpoint Location

No.	Name	Grid Reference
1	Aberavon Sands, south	274633 189343
2	Aberavon Sands, north	273089 190995
3	Maes Ty Canol, Baglan	275530 192793
4	Headland Road, St. Thomas, Swansea	266560 193626
5	The Knab, Adjacent to Mumbles Pier	262458 187751
6	Mumbles Hill Nature Reserve	262778 187437
7	Swansea promenade, near Lido	261990 190586
8	Clyne Golf Course, Swansea	260174 190610
9	Nicander Parade, Townhill, Swansea	264797 193582
10	Meridian Quay, Swansea	265574 192356
11	Swansea promenade	265255 192265
12	SA1 Swansea Waterfront	266596 192508
13	Kilvey Hill, Swansea	266849 193658
14	Memorial Stone, Margam Country Park	281380 186380
15	Sker Point	278883 179959
16	Swansea University, Science & Innovation Campus	269973 192603
17	Crymlyn Burrows, Swansea	271378 192598
18	PRoW on Mynydd Brombil	278528 188352
19	Swansea Bay	264808 189089
20	Pant Street, St. Thomas, Swansea	267623 193392
21	Pant y Celyn Road, Townhill, Swansea	264039 193384
22	Clyne Gardens, Swansea	261253 190505



PROJECT TITLE
SWANSEA BAY TIDAL LAGOON

DRAWING TITLE
**Figure 13.07
 Viewpoint Locations**

ISSUED BY	Soltys Brewster Consulting	T: 020 2040 8476
DATE	Oct 2013	DRAWN ES
SCALE@A3	Refer to Scale Bar	CHECKED RC
STATUS	Final	APPROVED GS

No dimensions are to be scaled from this drawing.
 All dimensions are to be checked on site.
 Area measurements for indicative purposes only.

Sources: Ordnance Survey.

